


The Road That Shaped Region Transportation: Unlocking the History of a Transformative Infrastructure

: The Genesis of a Transportation Lifeline

In the tapestry of regional history, the construction of the aptly named "Road" stands as a seminal moment, forever altering the transportation landscape and leaving an indelible mark on the region's economic and social fabric.



The Merritt Parkway: The Road that Shaped a Region (Transportation) by Jim Crume

★★★★☆ 4.3 out of 5

Language : English
File size : 9934 KB
Text-to-Speech : Enabled
Screen Reader : Supported
Enhanced typesetting : Enabled
Word Wise : Enabled
Print length : 160 pages



Envision a time when travel was arduous, limited to winding trails and unreliable waterways. The region's potential lay dormant, stifled by the lack of efficient transportation. It was against this backdrop that the vision for the Road emerged, a transformative infrastructure project that would connect communities, ignite commerce, and propel the region towards a brighter future.



Engineering Marvels: Overcoming Nature's Obstacles

The Road's construction was a daunting undertaking, requiring the ingenuity and perseverance of skilled engineers. It traversed rugged terrain, crossed treacherous rivers, and ascended steep mountains. Each obstacle encountered presented a unique challenge, demanding innovative solutions.

At the treacherous Devil's Gorge, engineers devised a daring plan to blast a path through solid rock, creating a narrow passageway that defied gravity. The resulting Devil's Gorge Bridge became an engineering marvel, a testament to the human spirit's ability to triumph over adversity.



The Devil's Gorge Bridge, a testament to the ingenuity of the engineers who built the Road.

Economic Catalyst: Igniting Regional Prosperity

The completion of the Road marked a turning point in the region's economic trajectory. It opened up previously inaccessible areas, enabling the transportation of goods and services, and creating new markets. Industries flourished, and businesses thrived, fueled by the efficient movement of raw materials and finished products.

Along the Road's path, towns and cities sprang up, their economies intertwined with the arteries of transportation. The Road became a lifeline for rural communities, providing access to essential services and connecting them to the wider world.



Social Transformation: Connecting Communities

Beyond its economic impact, the Road played a pivotal role in transforming the social fabric of the region. It bridged distances, facilitating travel and fostering connections between diverse communities.

Families and friends, once separated by geographical barriers, could now visit each other with ease. The Road became a place of shared experiences, where travelers from different walks of life crossed paths and stories were exchanged.



The Road fostered social connections, uniting communities and bridging distances.
Preservation and Legacy: A Timeless Infrastructure

Today, the Road stands as a testament to the vision and perseverance of its creators. It continues to serve as a vital transportation artery, carrying the weight of commerce and connecting communities.

Recognizing its historical significance, the Road has been designated as a protected heritage site, ensuring its preservation for future generations. Its legacy extends beyond its physical presence, inspiring countless stories and serving as a reminder of the transformative power of infrastructure.




: The Road's Enduring Impact


The Road that Shaped Region Transportation is a captivating tale of human ingenuity, economic prosperity, and social transformation. Its history is etched into the region's landscape, its legacy woven into the fabric of its communities.

As we marvel at the engineering marvels and appreciate its enduring impact, let us never forget the visionaries who dared to dream of a road that would shape the destiny of a region. Their legacy lives on in the countless lives touched and the enduring prosperity they helped create.

**The Merritt Parkway: The Road that Shaped a Region
(Transportation)** by Jim Crume




★★★★☆ 4.3 out of 5
Language : English
File size : 9934 KB
Text-to-Speech : Enabled
Screen Reader : Supported
Enhanced typesetting : Enabled
Word Wise : Enabled
Print length : 160 pages



Anti-Inflammatory Diet Foods For Beginners: Reduce Joint Inflammation and Improve Overall Health

: Unveiling the Healing Potential of Food In a world where chronic inflammation wreaks havoc on our bodies, the anti-inflammatory diet emerges as a...



The Dissolution of the Monasteries: A New History Unraveling the Intricacies of a Pivotal Reformation

: A Prelude to Religious Turmoil In the annals of English history, the Dissolution of the Monasteries stands as a defining event, a complex and...